

1-1-1930

Salt Lake City, Utah Souvenir Folder

Follow this and additional works at: http://digitalcommons.whitworth.edu/travel_books

Recommended Citation

"Salt Lake City, Utah Souvenir Folder" Whitworth University (1930). *Travel Books*. Paper 3.
http://digitalcommons.whitworth.edu/travel_books/3


This Book is brought to you for free and open access by the Amrhein Collection at Whitworth University. It has been accepted for inclusion in Travel Books by an authorized administrator of Whitworth University.

Souvenir **FOLDER**

SALT LAKE CITY
UTAH


"THE CENTER OF SCENIC AMERICA"

PLACE
STAMP
HERE






Mormon Temple Square, Salt Lake City, Utah




Bonneville Salt Flats, World's Fastest Speedway, near Great Salt Lake, Utah




Main Street at Night, Salt Lake City, Utah



Black Rock Beach. Great Salt Lake. Utah




First House Built in Utah. Now under Pergola on Temple Block. Salt Lake City, Utah




An interesting Corner in Temple Block. Salt Lake City, Utah




Bird's-Eye View of Portion of Salt Lake City, Utah



State Capitol Building and Mormon Battalion Monument, Salt Lake City, Utah



Mormon Temple Square, Salt Lake City, Utah




Mormon Temple and Sea Gull Monument, Salt Lake City, Utah




Capitol Dome from Memory Park, Salt Lake City, Utah



Interior of Great Mormon Tabernacle, Salt Lake City, Utah



Mormon Tabernacle, Salt Lake City, Utah



Salt Beds, Great Salt Lake, Utah



Wasatch Mountains in Distance




Main Street, Salt Lake City, Utah

Hotel Utah, Salt Lake City, Utah



Eagle Gate, Salt Lake City, Utah, State Capitol in distance



Pioneer Monument, Salt Lake City, Utah

SALT LAKE CITY, UTAH

Salt Lake City, the Capitol and metropolis of Utah, is situated in the valley of the Great Salt Lake, from which it derives its name. It is called the "Center of Scenic America" because it is the geographical center of the western region, embracing 62 national parks and monuments.

The elevation of Salt Lake City is 4,354 feet above sea level. Its climate is mild and semi-arid with precipitation averaging about 16 inches. The mean annual temperature is about 57° F.

The present population of the city is in excess of 170,000. It ranks second in literacy among all cities of the United States having a population of 100,000 or more.